

AERODROME
CHART - ICAO

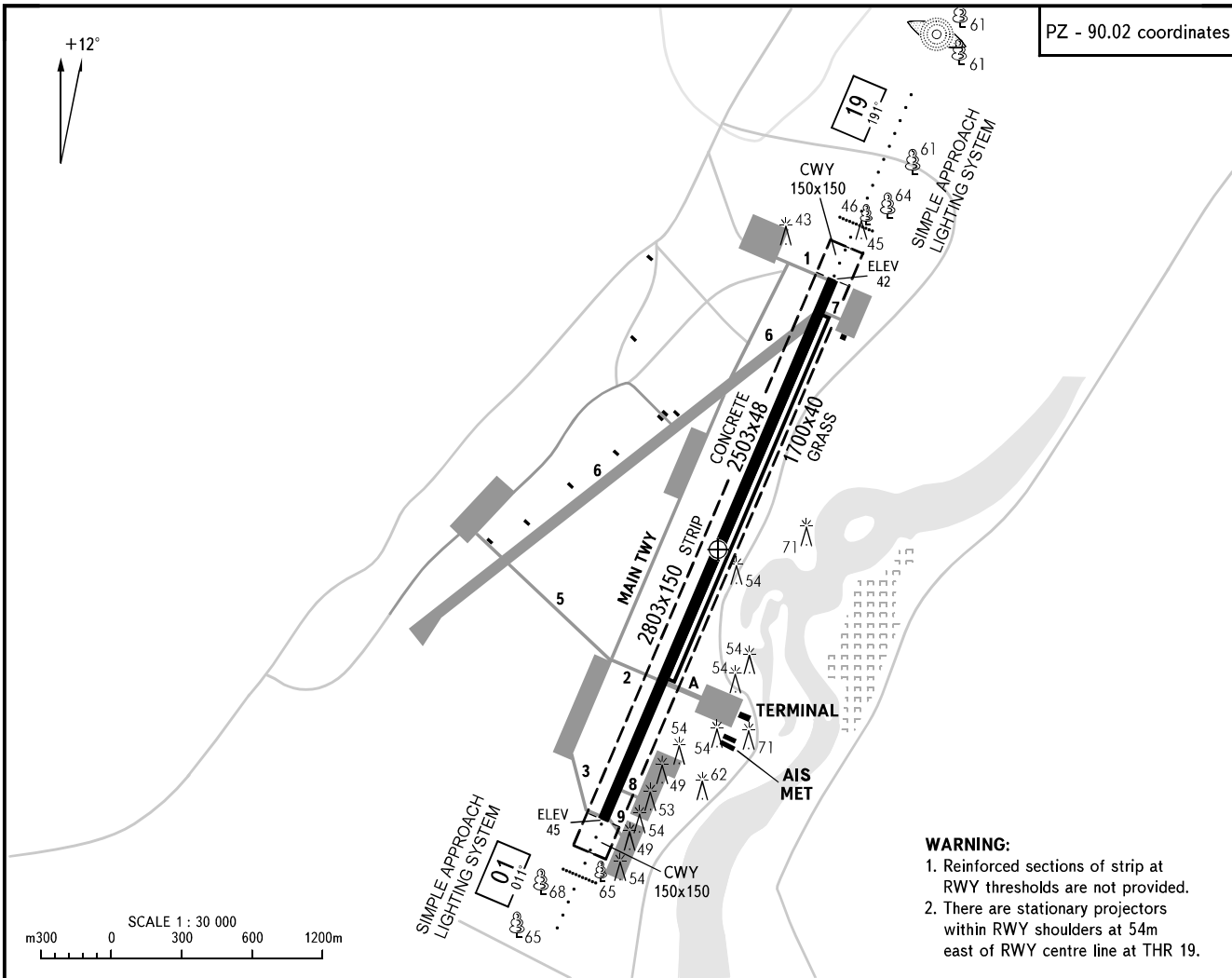
ARP
61°53'07"N
034°09'17"E

ELEV
46

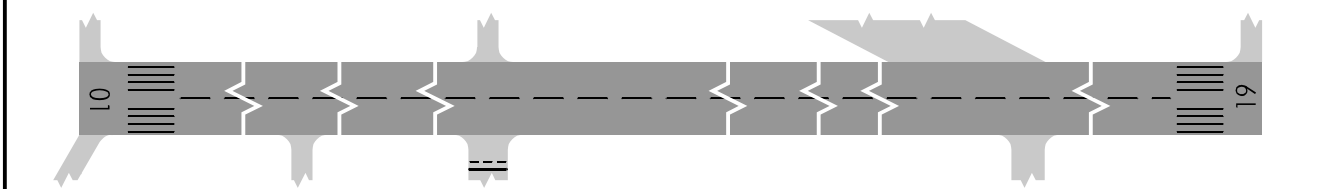
TOWER 128.000

PETROZAVODSK, RUSSIA

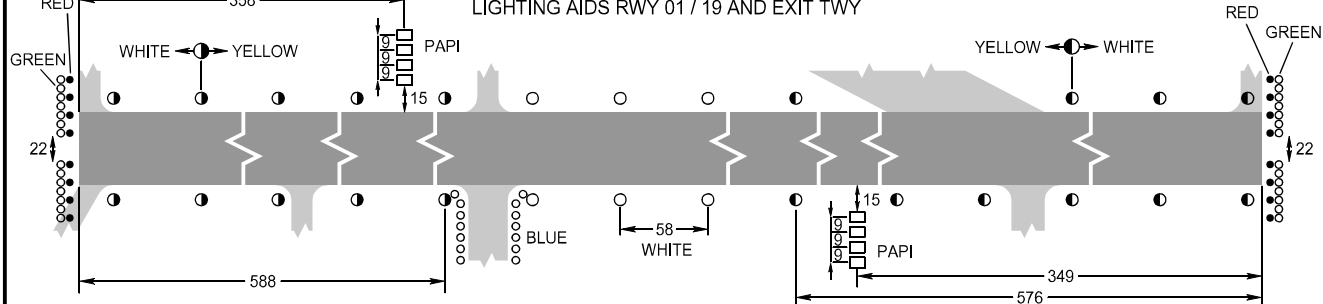
BESOVETS



MARKING AIDS RWY 01 / 19 AND EXIT TWY



LIGHTING AIDS RWY 01 / 19 AND EXIT TWY



RWY	DIRECTION (TRUE)	THR	BEARING STRENGTH
01	023.10°	61°52'29.38"N 034°08'43.70"E	PCN 38 /R/A/X/T
19	203.12°	61°53'43.73"N 034°09'50.94"E	

ELEVATIONS AND DIMENSIONS IN METRES
BEARINGS ARE MAGNETIC

